




Contains OS data © Crown

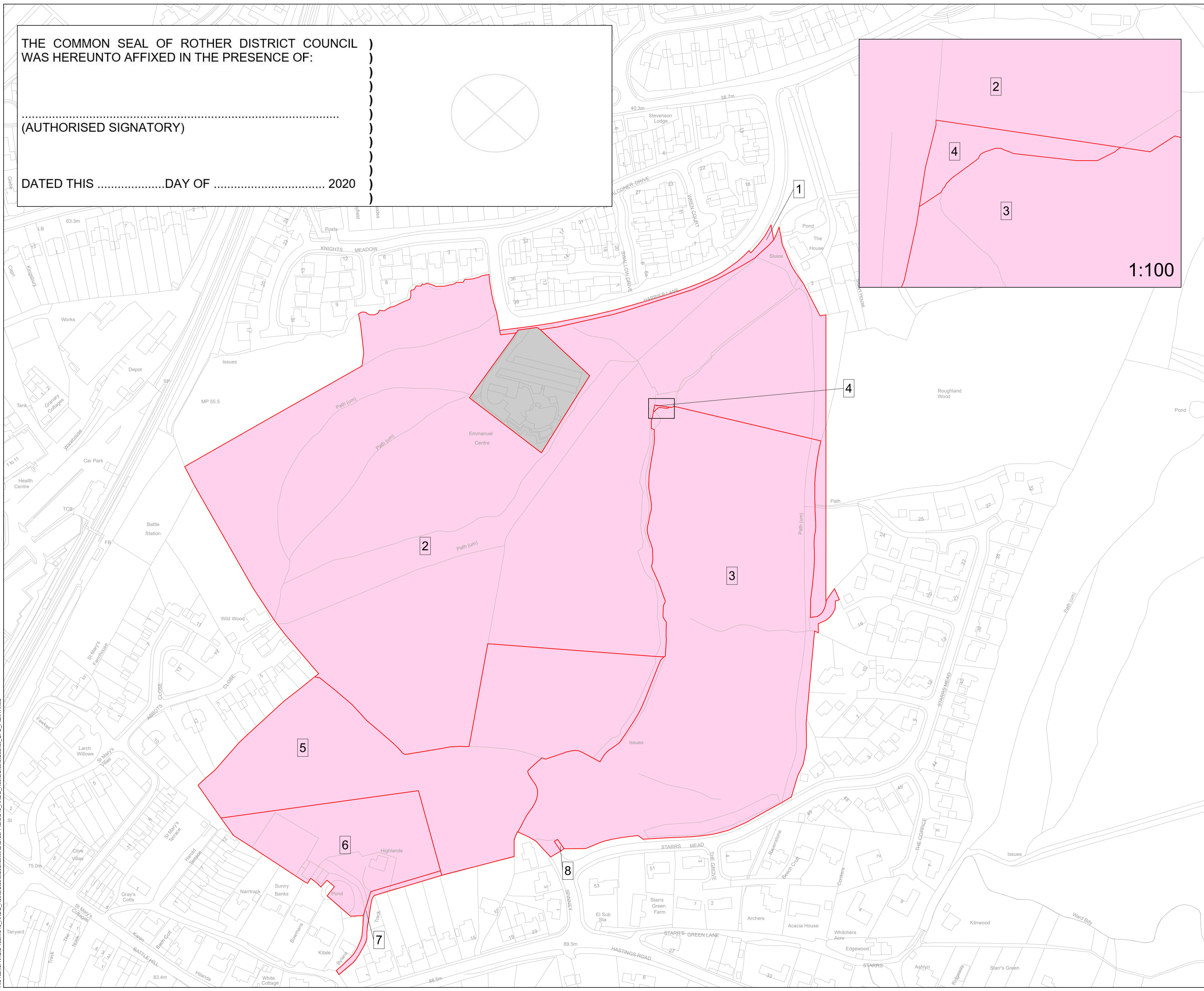
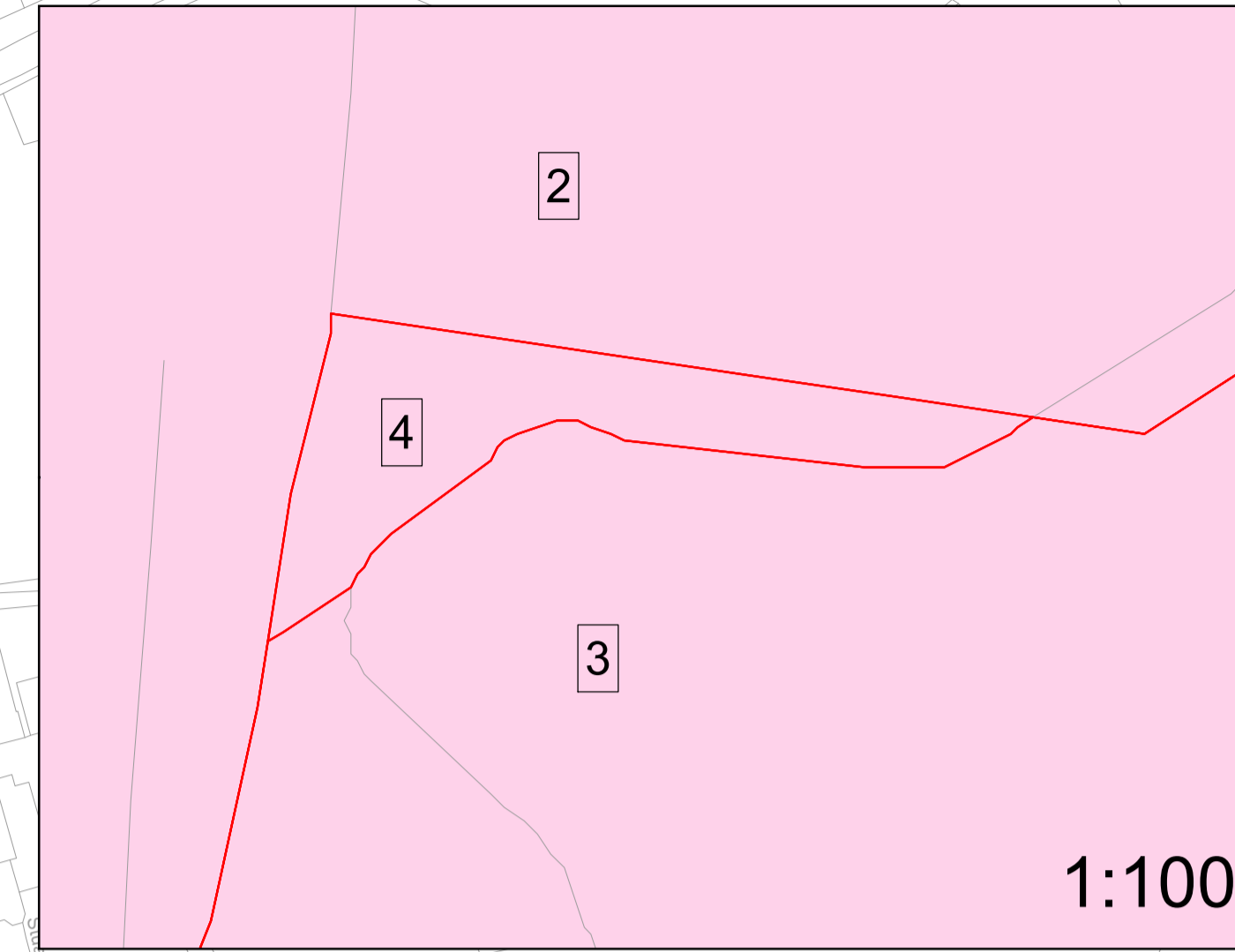

KEY

-  CPO Boundary
-  Land to be Acquired
-  Land Excluded from CPO

THE COMMON SEAL OF ROTHER DISTRICT COUNCIL )  
 WAS HEREUNTO AFFIXED IN THE PRESENCE OF: )

..... )  
 (AUTHORISED SIGNATORY) )

DATED THIS .....DAY OF ..... 2020 )



© Crown copyright and database rights 2020  
 Ordnance Survey 100018643. You are permitted to use this data solely to enable you to respond to, or interact with, the organisation that provided you with the data. You are not permitted to copy, sub-licence, distribute or sell any of this data to third parties in any form.



Project **BLACKFRIARS CPO - BATTLE**

Drawing Title  
**MAP REFERRED TO IN THE ROTHER DISTRICT COUNCIL (BLACKFRIARS) COMPULSORY PURCHASE ORDER 2020**

Status	FINAL	Revision	000
Scale	1:1,250 @ A1	Date	05/08/2020
Spatial Reference System	British National Grid	Drawn By	J.HILL
		Checked By	E.BAIRSTOW
		Approved By	A.PAGONIS
Drawing reference	045_ARDG_RotherDistrictCouncil_CPO_Plan		

This document is not to be used in whole or in part other than for the intended purpose and project for which it was prepared and provided.

File Name: N:\GIS Team\045\_ARDG\_RotherDistrictCouncil\CPO\_Plan1.mxd  
 Plot Date: 05 August 2020 09:48:59